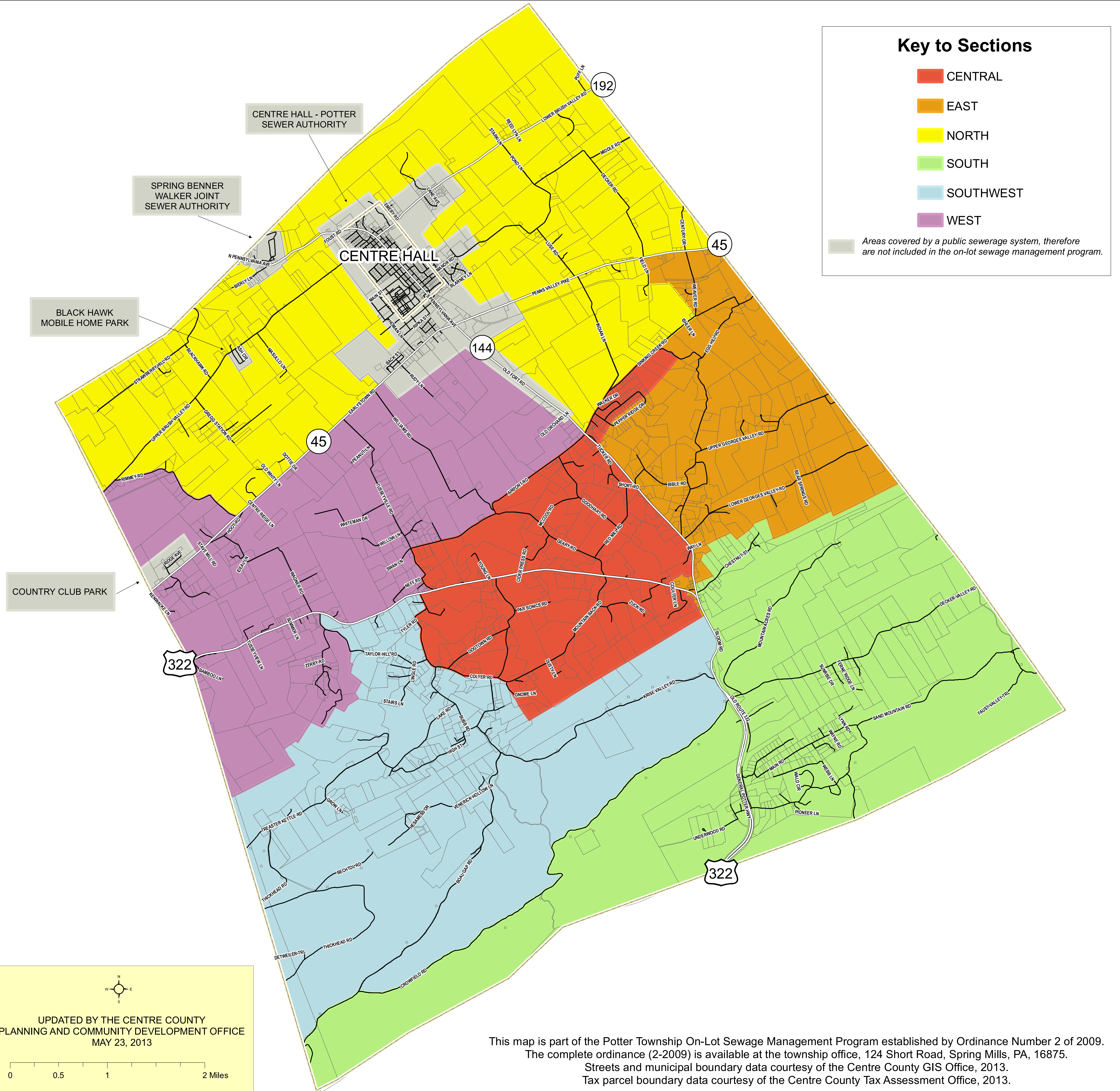


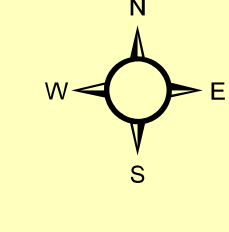
Potter Township On-lot Sewage Management Program Sections


Key to Sections

- CENTRAL
- EAST
- NORTH
- SOUTH
- SOUTHWEST
- WEST

Areas covered by a public sewerage system, therefore are not included in the on-lot sewage management program.




 UPDATED BY THE CENTRE COUNTY
 PLANNING AND COMMUNITY DEVELOPMENT OFFICE
 MAY 23, 2013


 0 0.5 1 2 Miles

This map is part of the Potter Township On-Lot Sewage Management Program established by Ordinance Number 2 of 2009.
 The complete ordinance (2-2009) is available at the township office, 124 Short Road, Spring Mills, PA, 16875.
 Streets and municipal boundary data courtesy of the Centre County GIS Office, 2013.
 Tax parcel boundary data courtesy of the Centre County Tax Assessment Office, 2013.